



Qatar University
College of Engineering
Department of Architecture & Urban Planning

ARCT 421 Introduction to Urban Design and Planning

Global Cities

Istanbul

Spring Semester 2014

Instructor: Dr. Anna Grichting

Student Name: Rand Faris Abdulateef

Student ID: 201000821

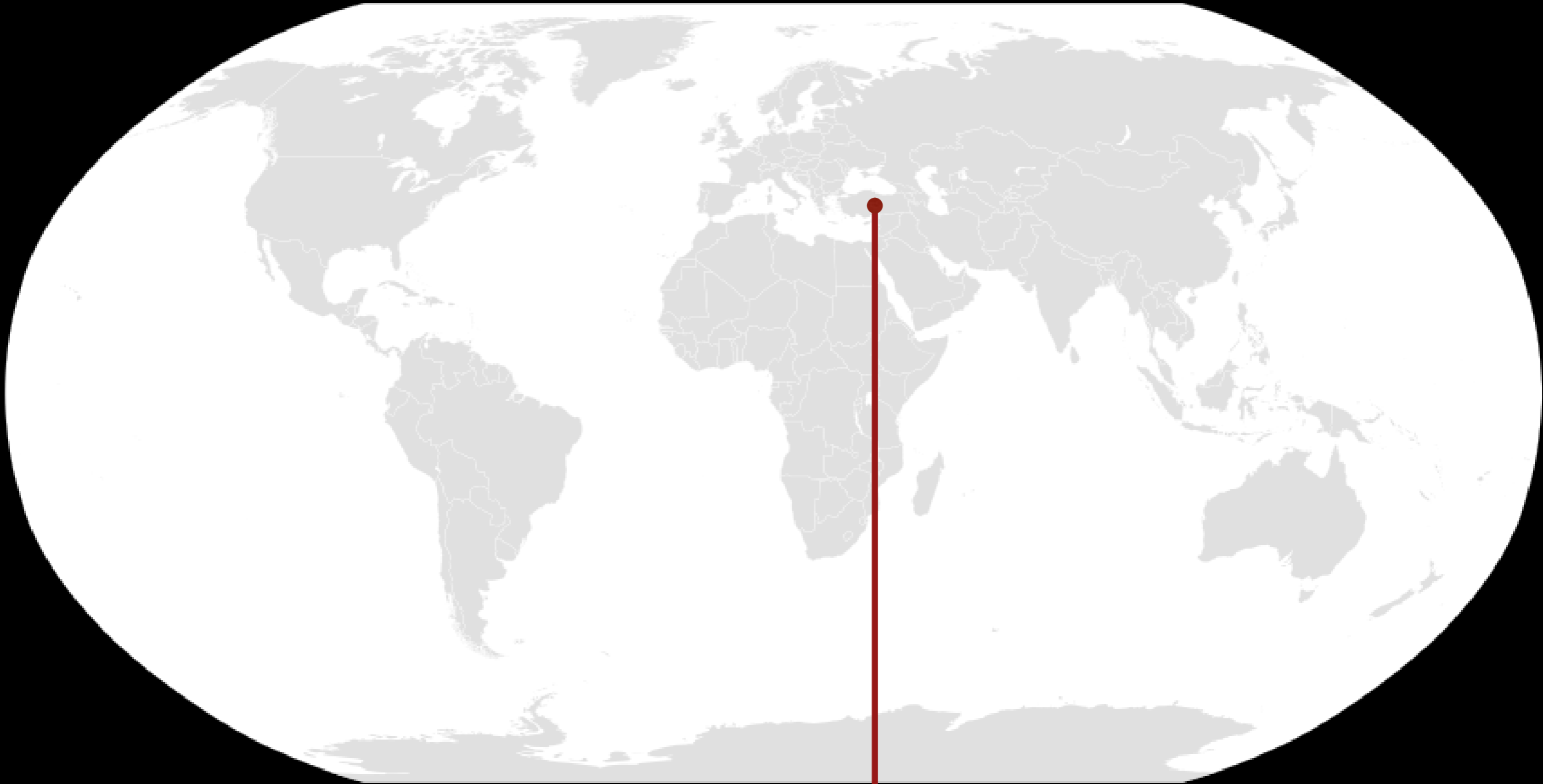
E-mail: ra1000821@qu.edu.qa

Submission Date: May 8, 2014

Content




Geographic Location



Istanbul

Paris



Longitude: 28° 57' 53" E

Latitude: 41° 1' 7" N

Altitude:

Population:

Surface:

Green spaces:

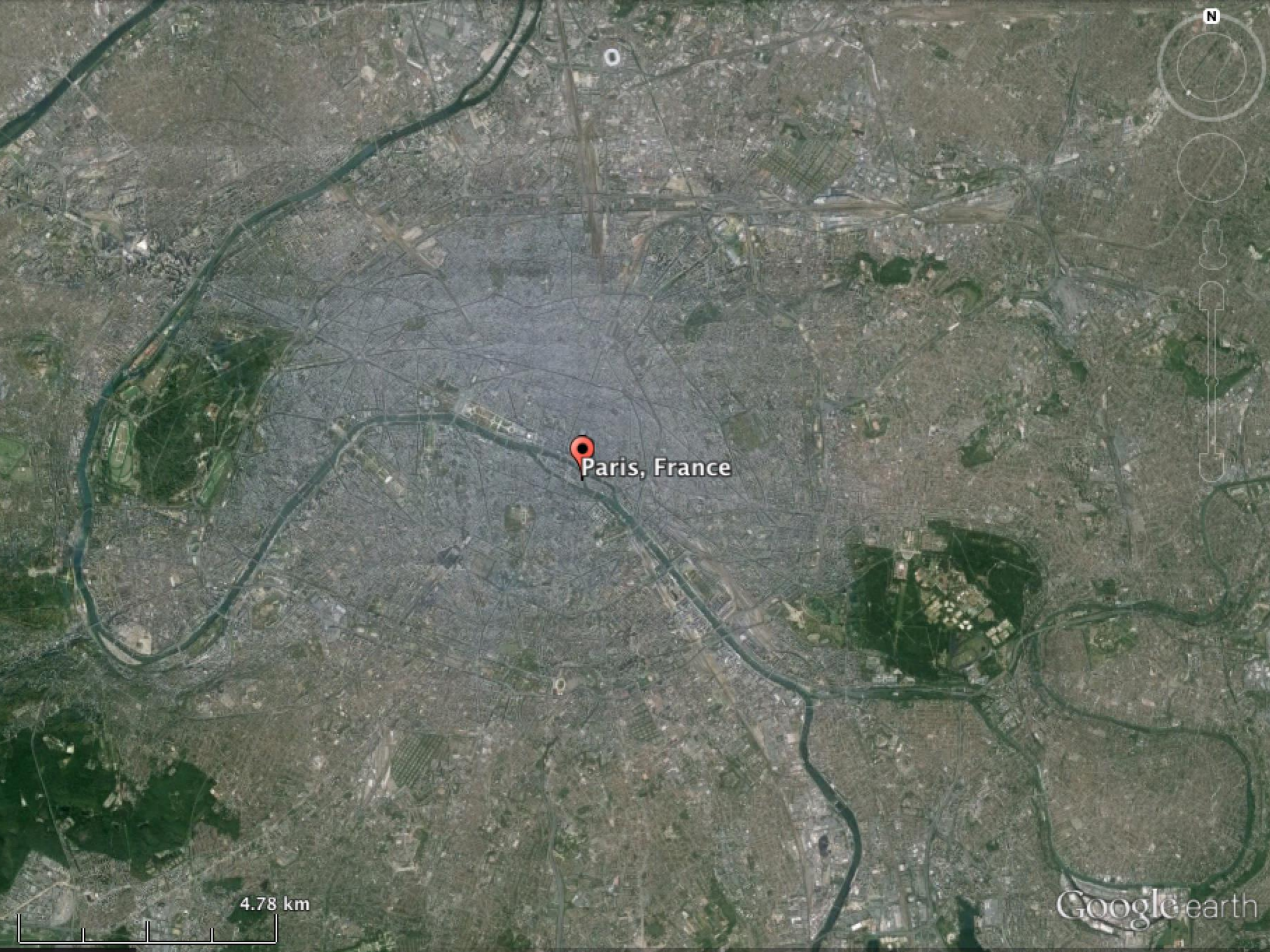
Built spaces:

Geography:

Climate:

City Type:

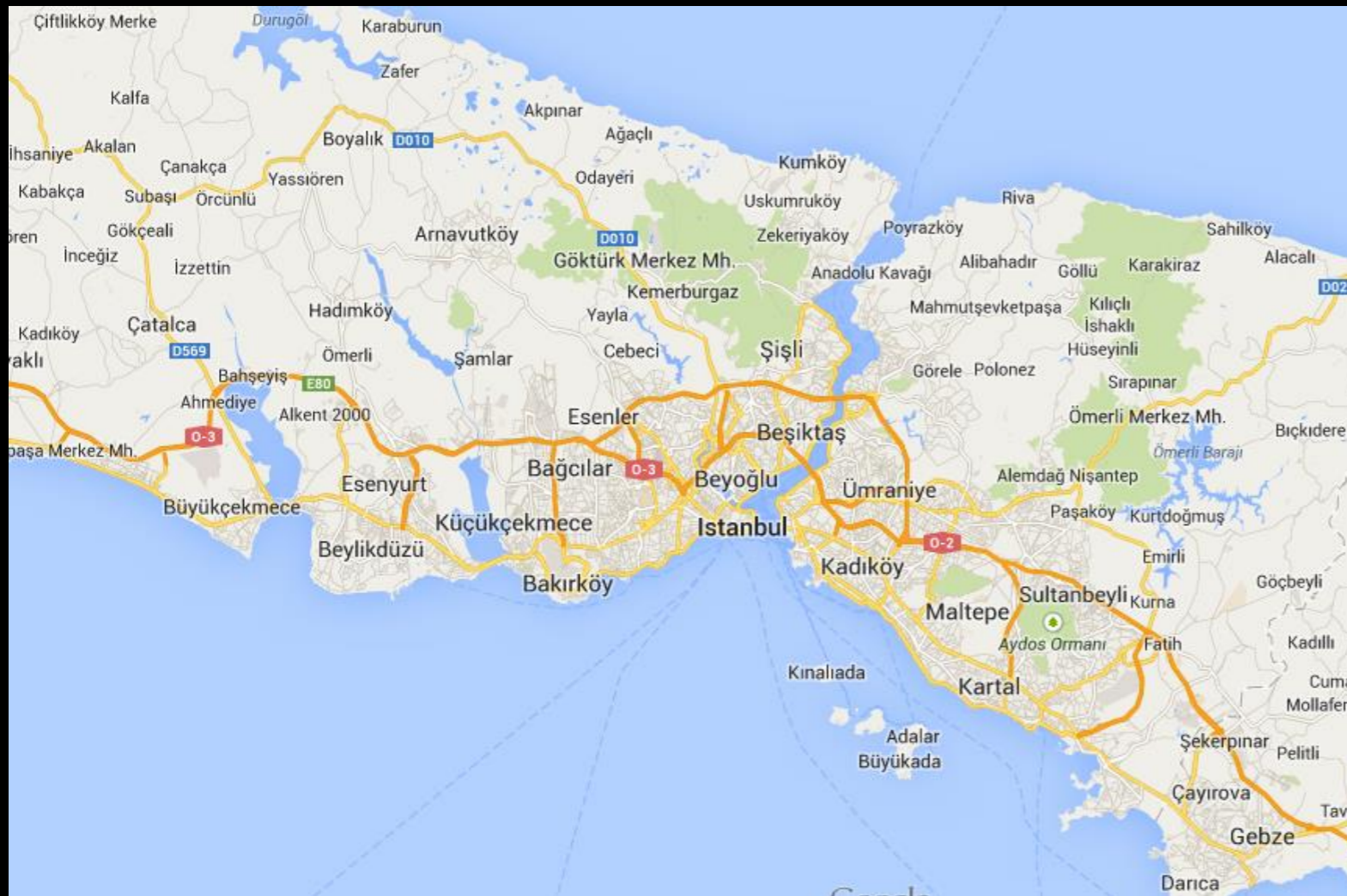
Urbanisation:



Paris, France

4.78 km

Google earth



Area=1,991 km²



Area=132.1 km²

Context

History of the City

(Time Period)

History: The Heritage of Haussmann

(TimePeriod)

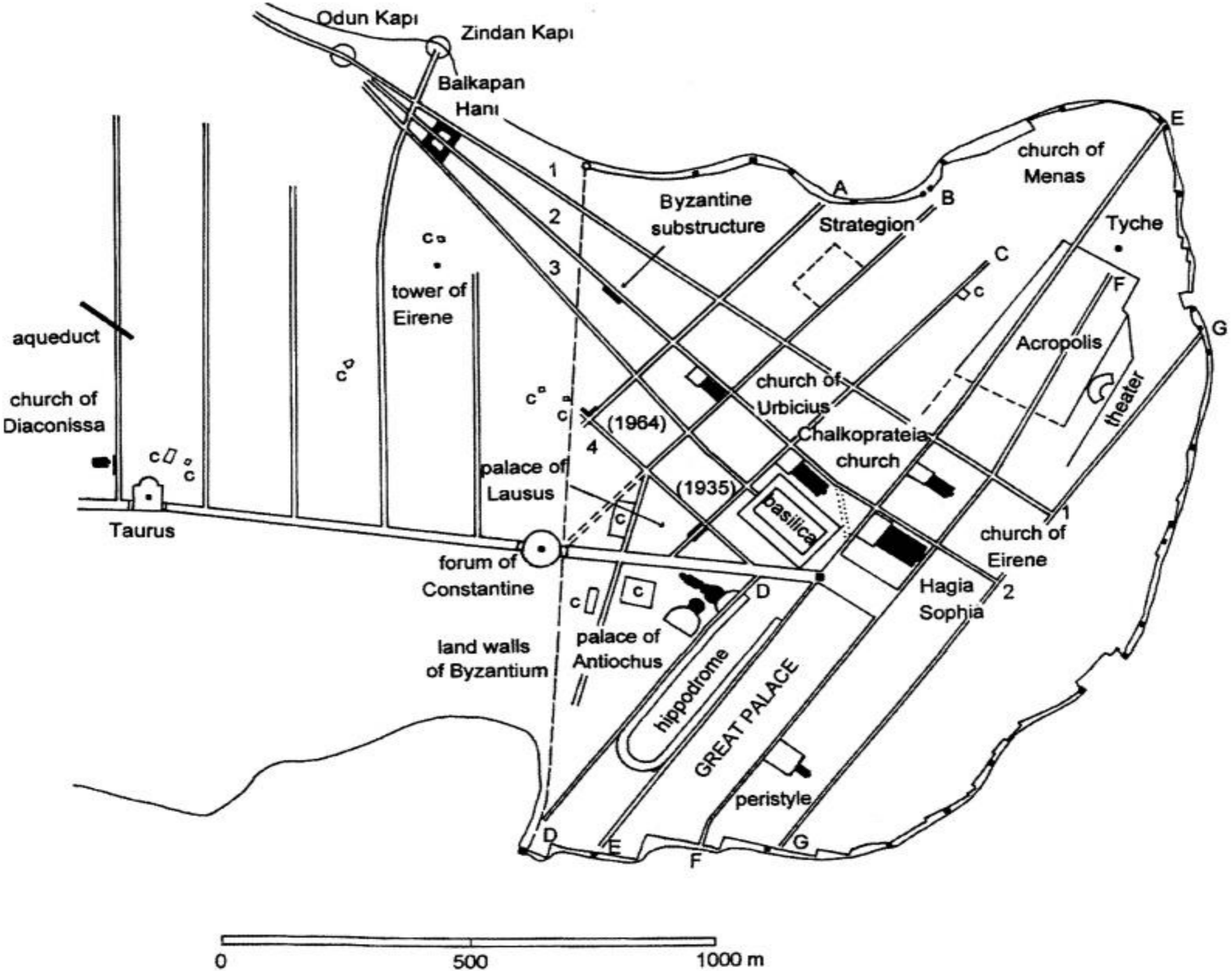
History: The Heritage of Haussmann

(TimePeriod)

History: The Heritage of Haussmann

(TimePeriod)

Structure system



Urban Fabric



Public Transport



Master Plans

Land Use Plan

Green & Blue Network

Sustainability

Future Vision

Future Vision

References: